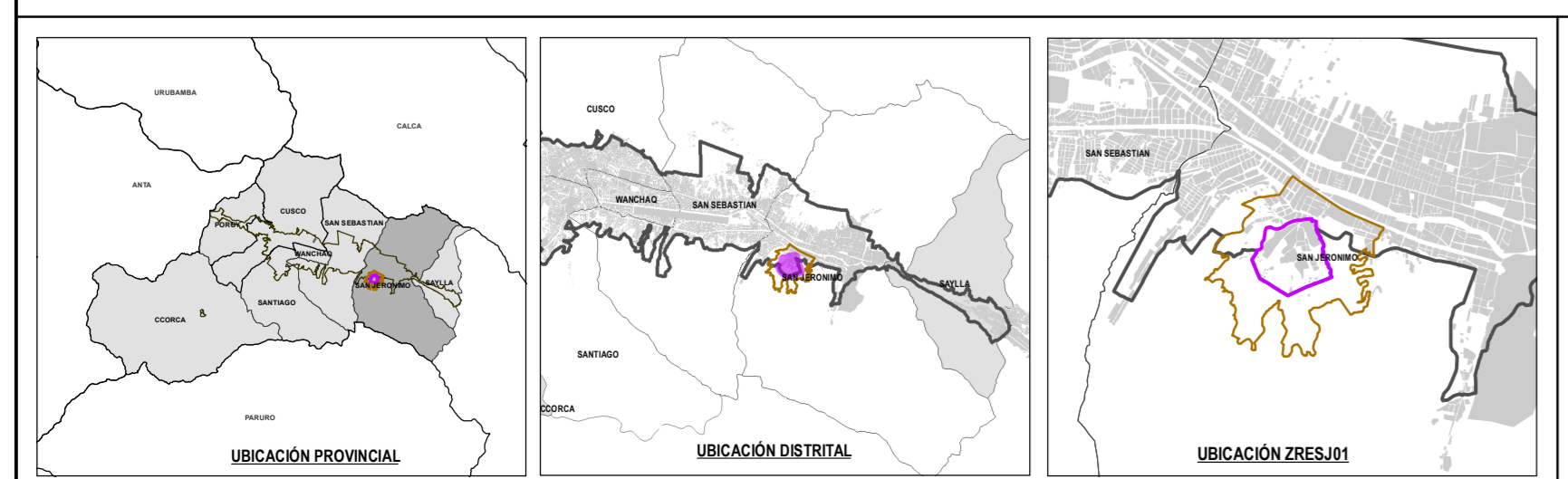
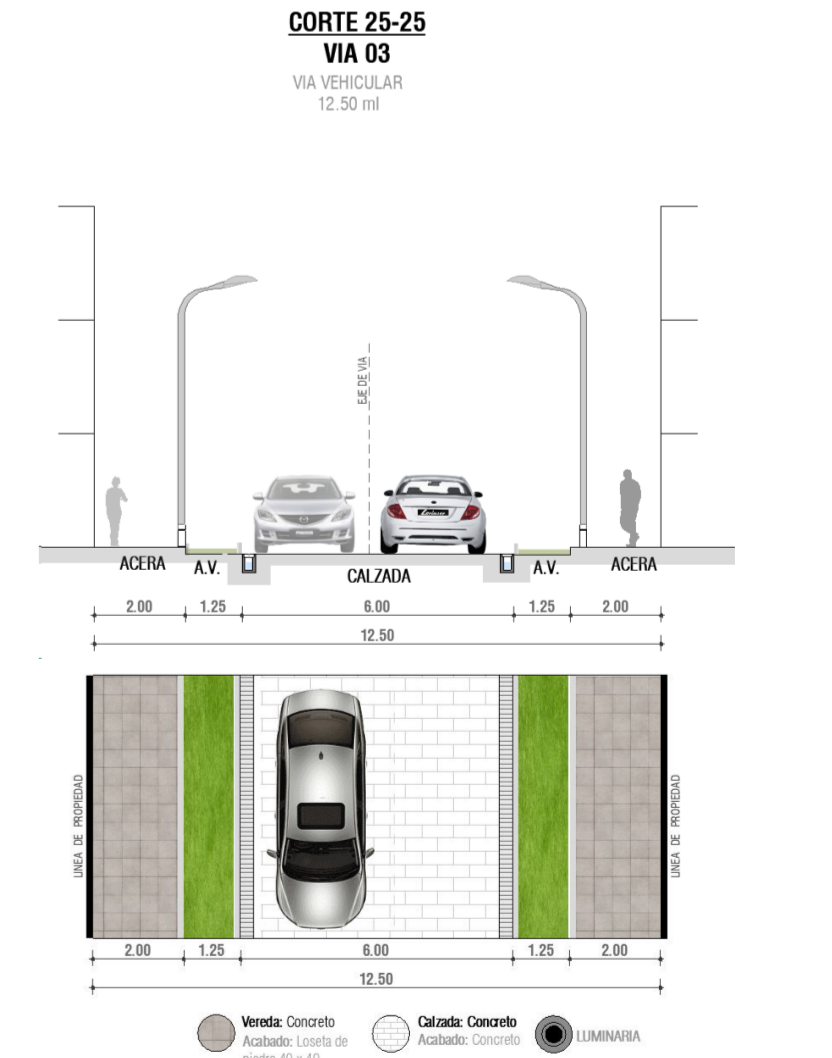
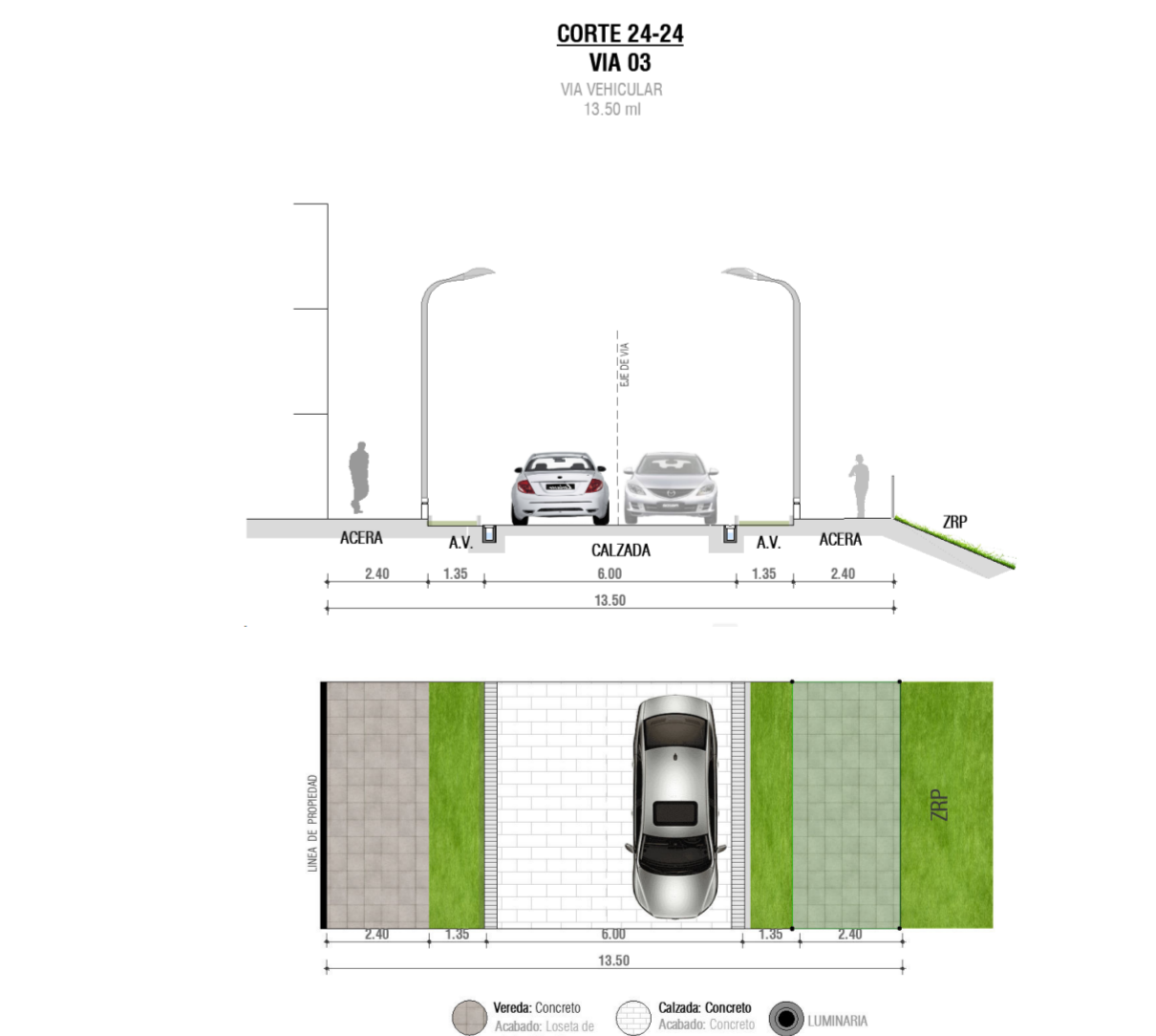
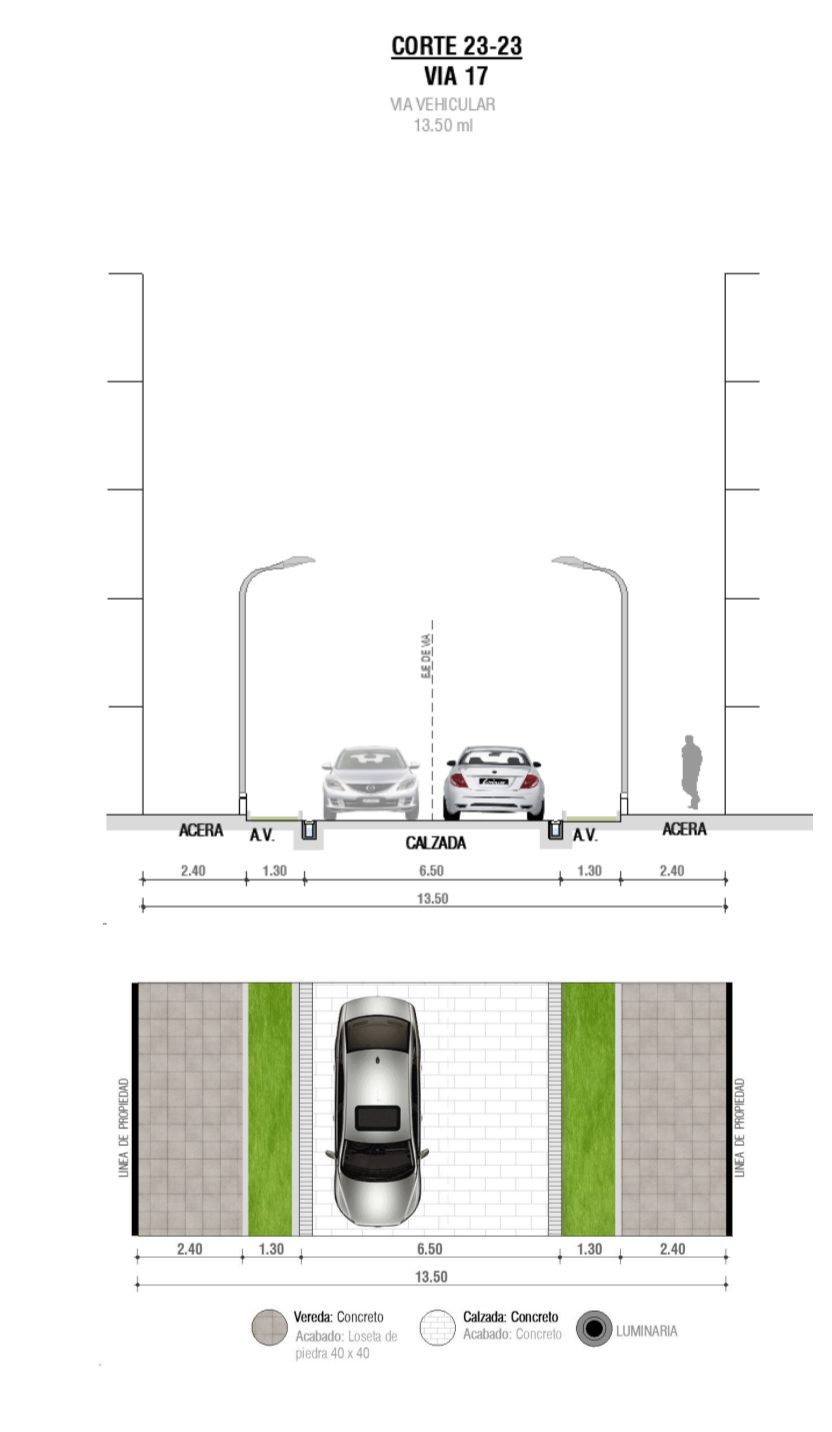
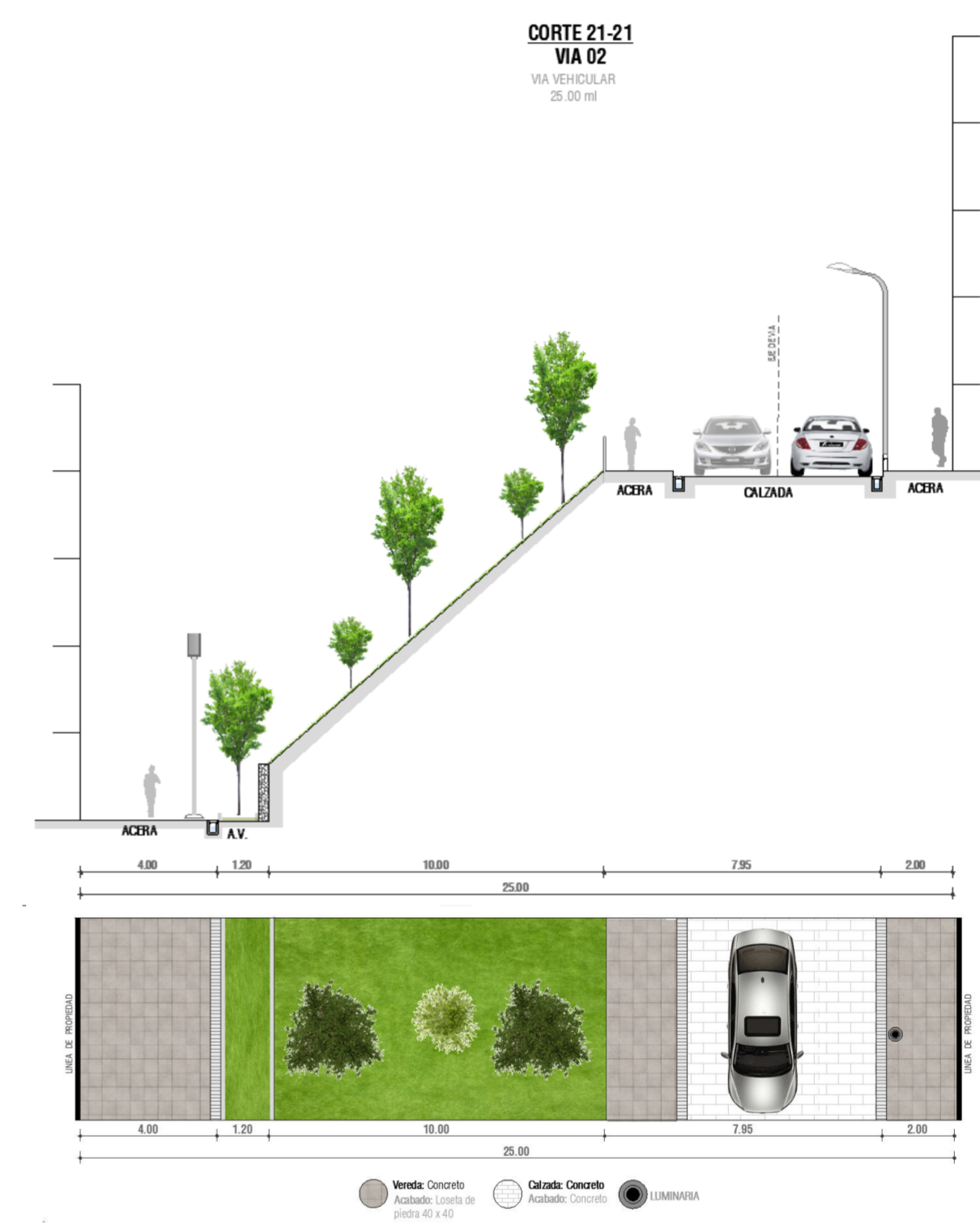
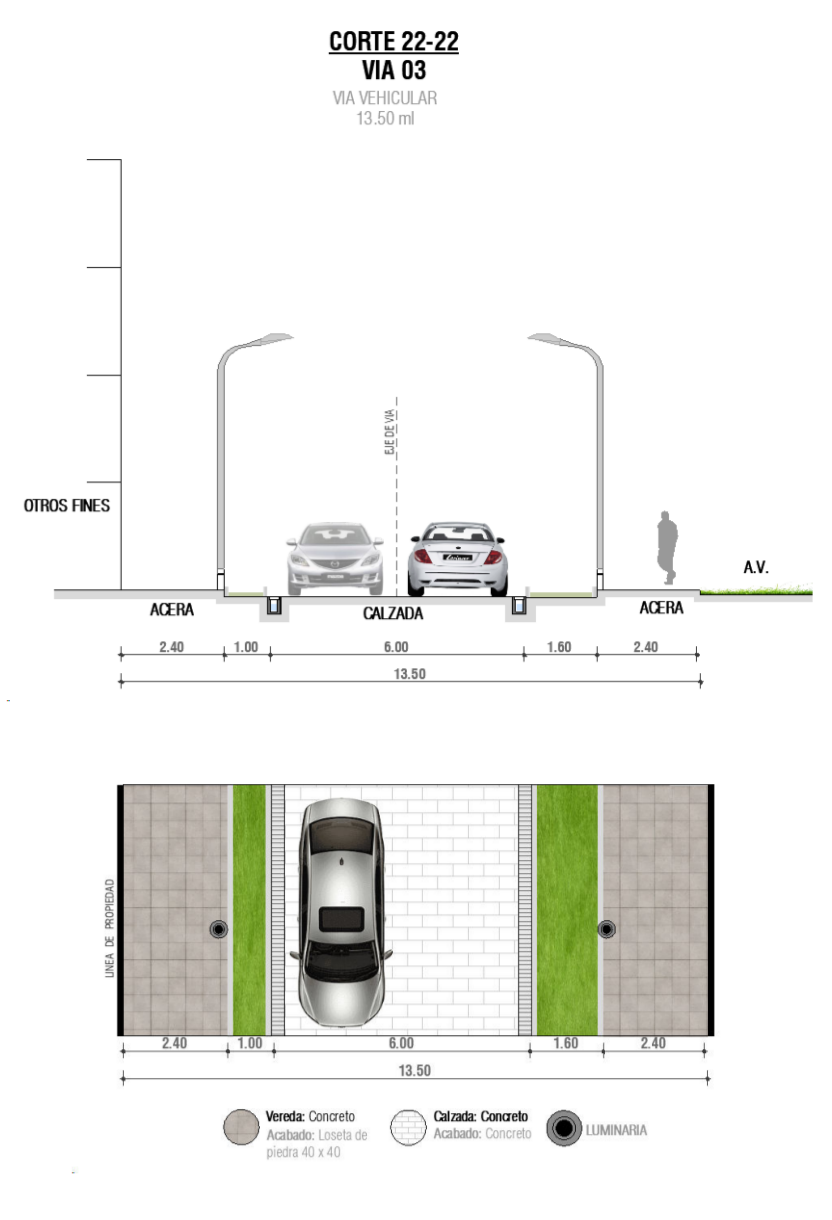
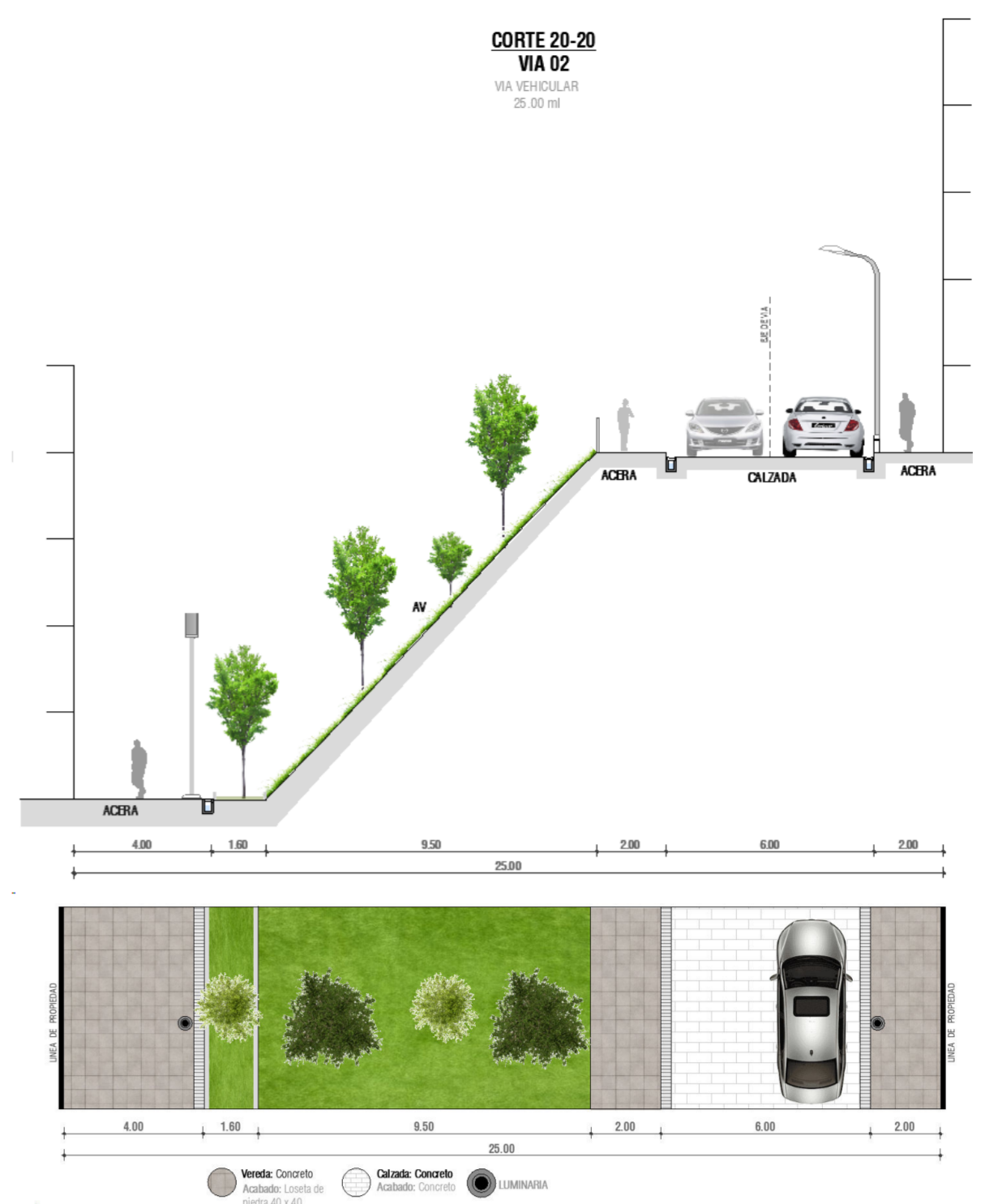
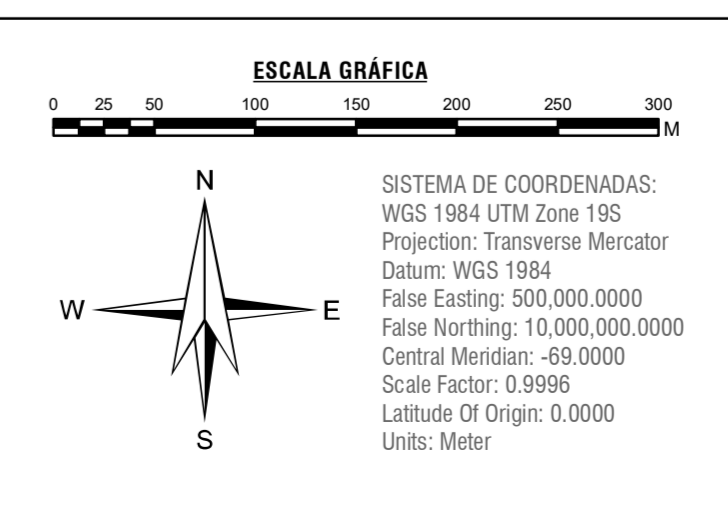


**ESTRUCTURA VIAL**  
1:3,750



**LEYENDA GENERAL**

<ul style="list-style-type: none"> <li><span style="border: 1px solid purple; display: inline-block; width: 10px; height: 10px; margin-right: 5px;"></span> ZONA DE REGLAMENTACIÓN ESPECIAL</li> <li><span style="border: 1px dashed black; display: inline-block; width: 10px; height: 10px; margin-right: 5px;"></span> ÁMBITO DE INTERVENCIÓN</li> <li><span style="background-color: gray; display: inline-block; width: 10px; height: 10px; margin-right: 5px;"></span> OCUPACIÓN ACTUAL EN EL ÁMBITO</li> <li><span style="background-color: green; display: inline-block; width: 10px; height: 10px; margin-right: 5px;"></span> ÁREAS DE APORTE</li> <li><span style="background-color: orange; display: inline-block; width: 10px; height: 10px; margin-right: 5px;"></span> MANZANAS ENTORNO URBANO</li> <li><span style="background-color: purple; display: inline-block; width: 10px; height: 10px; margin-right: 5px;"></span> CONCESIÓN MINERA</li> <li><span style="border: 1px dashed red; display: inline-block; width: 10px; height: 10px; margin-right: 5px;"></span> FRANJA DE ALTA TENSION</li> <li><span style="border: 1px solid red; display: inline-block; width: 10px; height: 10px; margin-right: 5px;"></span> CURVA MAYOR</li> <li><span style="border: 1px solid black; display: inline-block; width: 10px; height: 10px; margin-right: 5px;"></span> CURVA MENOR</li> </ul>	<p><b>JERARQUIA VIAL</b></p> <ul style="list-style-type: none"> <li><span style="border-bottom: 2px solid red; width: 20px; display: inline-block; margin-right: 5px;"></span> VIA ARTERIAL (PDU)</li> <li><span style="border-bottom: 2px solid blue; width: 20px; display: inline-block; margin-right: 5px;"></span> VIA COLECTORA (PDU)</li> <li><span style="border-bottom: 2px solid purple; width: 20px; display: inline-block; margin-right: 5px;"></span> VIA COLECTORA (PDU), PROGRAMADA</li> </ul> <p><b>PROPUESTA VIAL</b></p> <ul style="list-style-type: none"> <li><span style="border-bottom: 2px solid blue; width: 20px; display: inline-block; margin-right: 5px;"></span> VIA COLECTORA</li> <li><span style="border-bottom: 2px solid green; width: 20px; display: inline-block; margin-right: 5px;"></span> VIA LOCAL, PROGRAMADA</li> <li><span style="border-bottom: 2px solid orange; width: 20px; display: inline-block; margin-right: 5px;"></span> PASAJE</li> <li><span style="border-bottom: 2px solid purple; width: 20px; display: inline-block; margin-right: 5px;"></span> PASAJE, PROGRAMADA</li> </ul>	<p><b>ZONAS DE PROTECCIÓN</b></p> <ul style="list-style-type: none"> <li><span style="background-color: orange; border: 1px solid black; display: inline-block; width: 10px; height: 10px; margin-right: 5px;"></span> ZONA DE INTERVENCIÓN ESPECIAL Y RESTAURACIÓN DE ECOSISTEMAS (ZIERE)</li> <li><span style="background-color: lightblue; border: 1px solid black; display: inline-block; width: 10px; height: 10px; margin-right: 5px;"></span> ZONA DE PROTECCIÓN DE RECURSO HÍDRICO (ZPRH)</li> </ul> <p><b>ZONA PRODUCTIVAS DE USO SOSTENIBLE DE SUELO</b></p> <ul style="list-style-type: none"> <li><span style="background-color: green; border: 1px solid black; display: inline-block; width: 10px; height: 10px; margin-right: 5px;"></span> ZONAS AGRICOLAS</li> <li><span style="background-color: lightgreen; border: 1px solid black; display: inline-block; width: 10px; height: 10px; margin-right: 5px;"></span> ZONA DE FORESTACIÓN</li> <li><span style="background-color: lightblue; border: 1px solid black; display: inline-block; width: 10px; height: 10px; margin-right: 5px;"></span> ZONA DE PROTECCIÓN Y CONSERVACIÓN ECOLÓGICA (ZPCE)</li> </ul>	<p><b>MEDIDAS ESTRUCTURALES</b></p> <ul style="list-style-type: none"> <li><span style="background-color: gray; border: 1px solid black; display: inline-block; width: 10px; height: 10px; margin-right: 5px;"></span> CONFORMACIÓN</li> <li><span style="background-color: yellow; border: 1px solid black; display: inline-block; width: 10px; height: 10px; margin-right: 5px;"></span> PERFILADO</li> <li><span style="background-color: lightgreen; border: 1px solid black; display: inline-block; width: 10px; height: 10px; margin-right: 5px;"></span> GEOMANTA</li> <li><span style="background-color: lightblue; border: 1px solid black; display: inline-block; width: 10px; height: 10px; margin-right: 5px;"></span> CANAL DE CONCRETO ARMADO</li> </ul>
--	---	---	--



<p>MUNICIPALIDAD PROVINCIAL DE CUSCO</p>	<p>GERENCIA DE DESARROLLO URBANO Y RURAL</p>	
<p><b>ESTRUCTURA VIAL</b></p>		
<p>FECHA: 10/10/2023</p> <p>PROYECTO: 2013-2013-CUSCO</p>	<p>ELABORADO POR: EQUIPO TÉCNICO PMAI DE</p> <p>ESCALA: 1:3,750</p>	<p>COORDINADOR: MP-FC</p> <p><b>04-E</b></p>